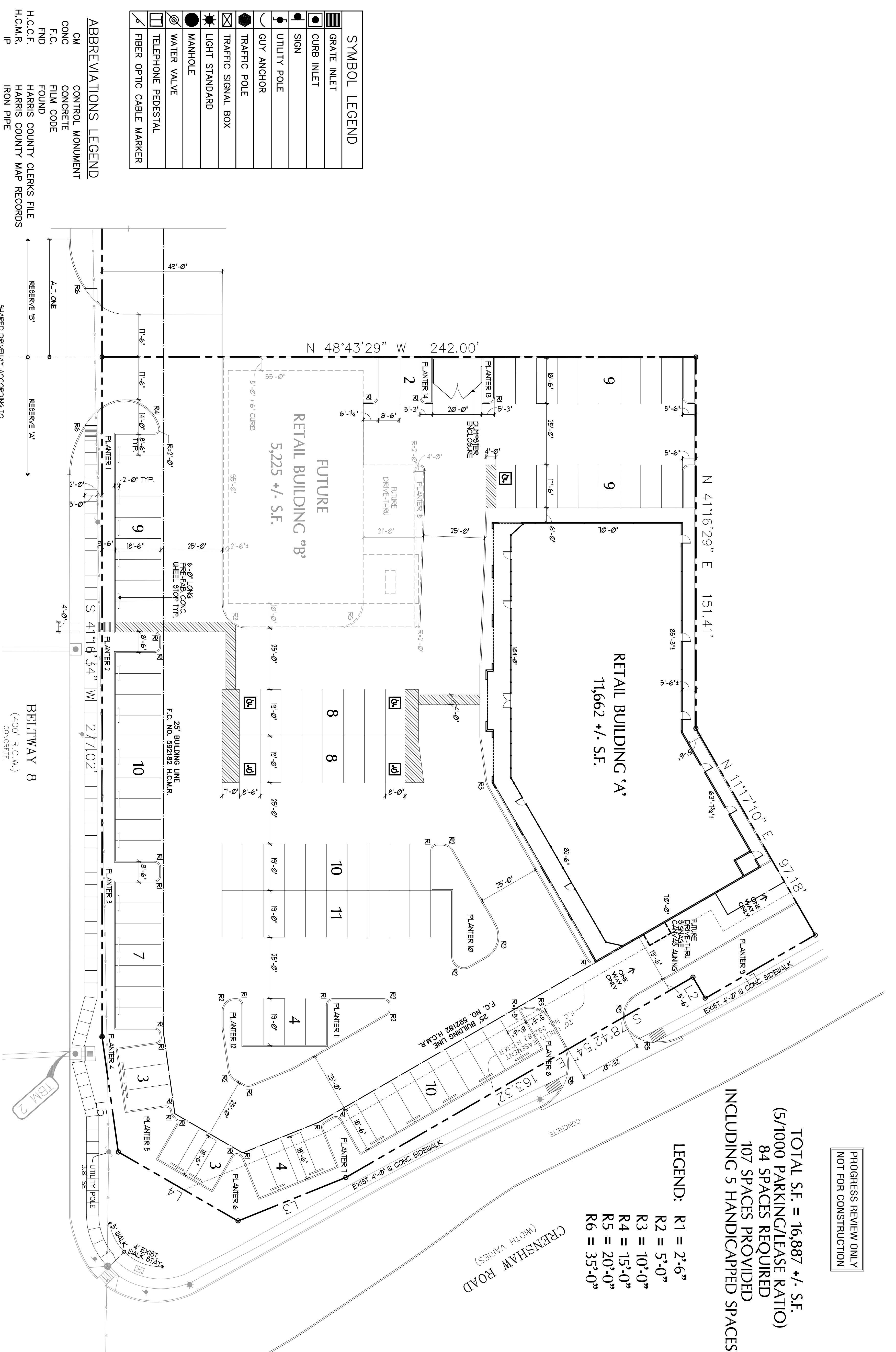


PROGRESS REVIEW ONLY  
NOT FOR CONSTRUCTION

TOTAL S.F. = 16,887 +/- S.F.  
(5/1000 PARKING/LEASE RATIO)  
84 SPACES REQUIRED  
107 SPACES PROVIDED  
INCLUDING 5 HANDICAPPED SPACES

LEGEND:  
R1 = 2'-6"  
R2 = 5'-0"  
R3 = 10'-0"  
R4 = 15'-0"  
R5 = 20'-0"  
R6 = 35'-0"



**SYMBOL LEGEND**

[Symbol]	GRATE INLET
[Symbol]	CURB INLET
[Symbol]	SIGN
[Symbol]	UTILITY POLE
[Symbol]	GUY ANCHOR
[Symbol]	TRAFFIC SIGNAL POLE
[Symbol]	TRAFFIC SIGNAL BOX
[Symbol]	LIGHT STANDARD
[Symbol]	MANHOLE
[Symbol]	WATER VALVE
[Symbol]	TELEPHONE PEDESTAL
[Symbol]	FIBER OPTIC CABLE MARKER

**ABBREVIATIONS LEGEND**

CM	CONTROL MONUMENT
CONC	CONCRETE
F.C.	FILM CODE
FND	FOUND
H.C.C.F.	HARRIS COUNTY CLERKS FILE
H.C.M.R.	HARRIS COUNTY MAP RECORDS
IP	IRON PIPE
IR	IRON ROD
NO.	NUMBER
P.O.B.	POINT OF BEGINNING
PG.	PAGE
R.O.W.	RIGHT OF WAY
SQ. FT.	SQUARE FEET
TADOT	TEXAS DEPARTMENT OF TRANSPORTATION
VOL.	VOLUME
W/	WITH
(R)	RECORD DRAWING

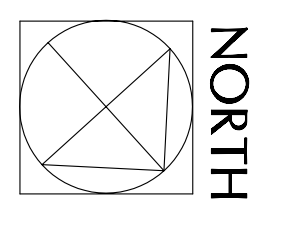
**ABBREVIATIONS LEGEND**

CM	CONTROL MONUMENT
CONC	CONCRETE
F.C.	FILM CODE
FND	FOUND
H.C.C.F.	HARRIS COUNTY CLERKS FILE
H.C.M.R.	HARRIS COUNTY MAP RECORDS
IP	IRON PIPE
IR	IRON ROD
NO.	NUMBER
P.O.B.	POINT OF BEGINNING
PG.	PAGE
R.O.W.	RIGHT OF WAY
SQ. FT.	SQUARE FEET
TADOT	TEXAS DEPARTMENT OF TRANSPORTATION
VOL.	VOLUME
W/	WITH
(R)	RECORD DRAWING


17 SITE PLAN

**LINE TABLE**

LINE	BEARING	LENGTH
L1	S 78°42'52" E	51.70'
L2	S 116°55' W	10.00'
L3	S 104°15' E	48.41'
L4	S 15°42'52" E	58.52'
L5	S 53°19'20" W	47.39'



1/20" = 1'-0"



THE RECORD COPY OF THIS PLAN IS ON FILE AT THE OFFICE OF THE ARCHITECT, THIS DOCUMENT IS VALID ONLY UNDER THE AUTHORITY OF ENGINEER C. TRUETT, IT IS NOT TO BE USED FOR PERMITTING OR CONSTRUCTION UNLESS REVIEWED BY THE ARCHITECT. R&T ARCHITECTS, INC. IS A REGISTERED ARCHITECT.

**R&T**architects, inc.  
www.rtarch.net  
3300 South Gessner Suite 119 Houston, Texas 77063  
T: 7139742008 F: 7139742262 rtarch@swbell.net

**BELTWAY - CRENSHAW  
RETAIL CENTER**  
4802 E SAM HOUSTON PARKWAY S  
PASADENA, TEXAS

DRAWN BY: JLA  
DATE: JUNE 14, 2007  
CADD FILE: A10CADD

DATE:	ISSUE/REVISION:
04-02-2007	CITY PLANNING APPLICATION
04-02-2007	STUDY TO MEET LANDSCAPE REQUIREMENT
05-06-2007	REVISION 1
05-22-2007	REVISION 2
06-13-2007	CITY OF PASADENA PLANNING REVIEW
06-14-2007	REVISION FOR CITY OF PASADENA PLANNING APPROVAL COMMENTS

PROJECT NO: 06129

SHEET: SP-10